


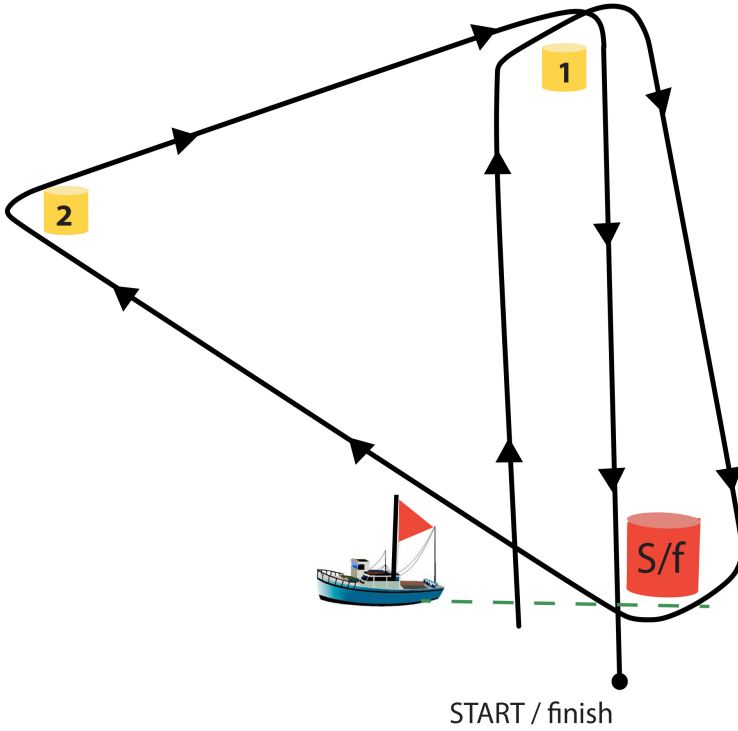



**MARMARİS ULUSLARARASI YAT KULÜBÜ**  
Marmaris International Yacht Club

**GEOMETRİK ŞEKİLLİ ROTA 0 - 2 / Geometrical Shape Course**



Rüzgar/Wind



**Rota Tanımı / Marking Rounding Order**

Start-#1 - Komite Botu (iskelede) ile S (sancakta) arası - #2 - #1- Finiş (Şamadıralar sancakta – Finişte İskelede)

Start -#1 -Between S (to starboard) and Comittee Boat (to port) - #2- #1- Finish (Marks to starboard – to Port at Finish)

**Mesafe/distance**

~6nm

**Zaman/Time Limit**

3saat/hrs

Rotalar için verilen mesafeler sadece fikir vermek için olup, bağlayıcı değildir ve düzeltme/protesto nedeni olamaz.

Marks and their locations for the races and the courses will be approximately and shall not be grounds for a request for redress.